



Severe Thunderstorm and Excessive Rainfall Threat

May 8, 2024
10:15 AM

Expected Between 4 PM and Midnight

Key Messages

- Severe thunderstorm risk for this late this afternoon, evening, and tonight
 - Primary risk will be damaging winds and large hail with an isolated tornado threat
- Elevated flooding threat also today for southern Indiana

Severe Thunderstorm Risk



Excessive Rainfall Risk



NEW


What Has Changed

- The Enhanced Risk area has been pushed to far southwest Central Indiana. Most of Central Indiana remains under a Slight Risk

Next Scheduled Update

- None





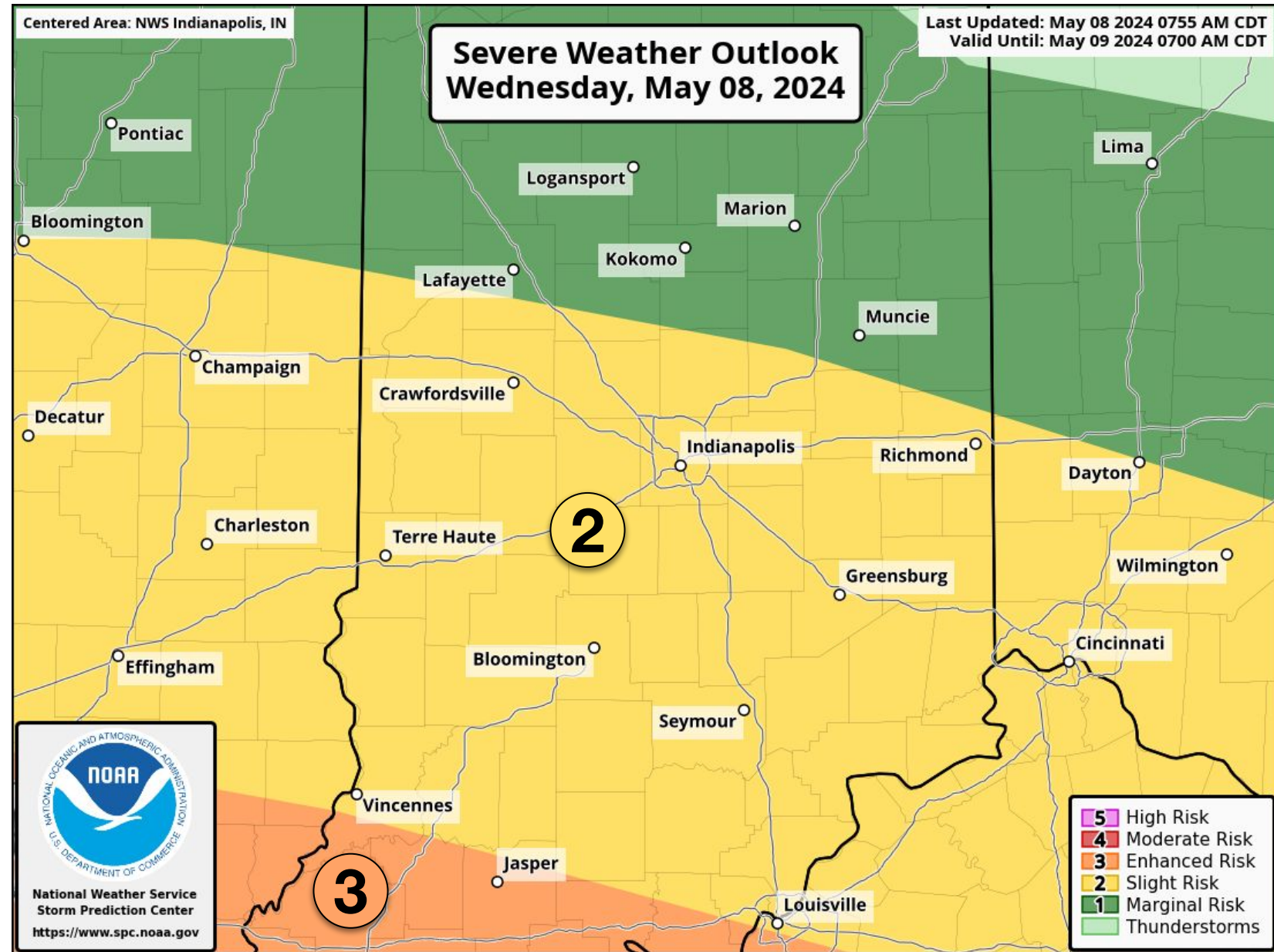
Wednesday's Severe Weather Threat

May 8, 2024
10:15 AM

3 Highest Local Risk

	Low	High	Isolated Tornadoes Possible
	Low	High	1"+ Hail
	Low	High	Gusts of 60+ MPH
	Low	High	Localized Flooding Possible

Wednesday: 4 PM to Midnight





Forecast Radar Imagery for Today

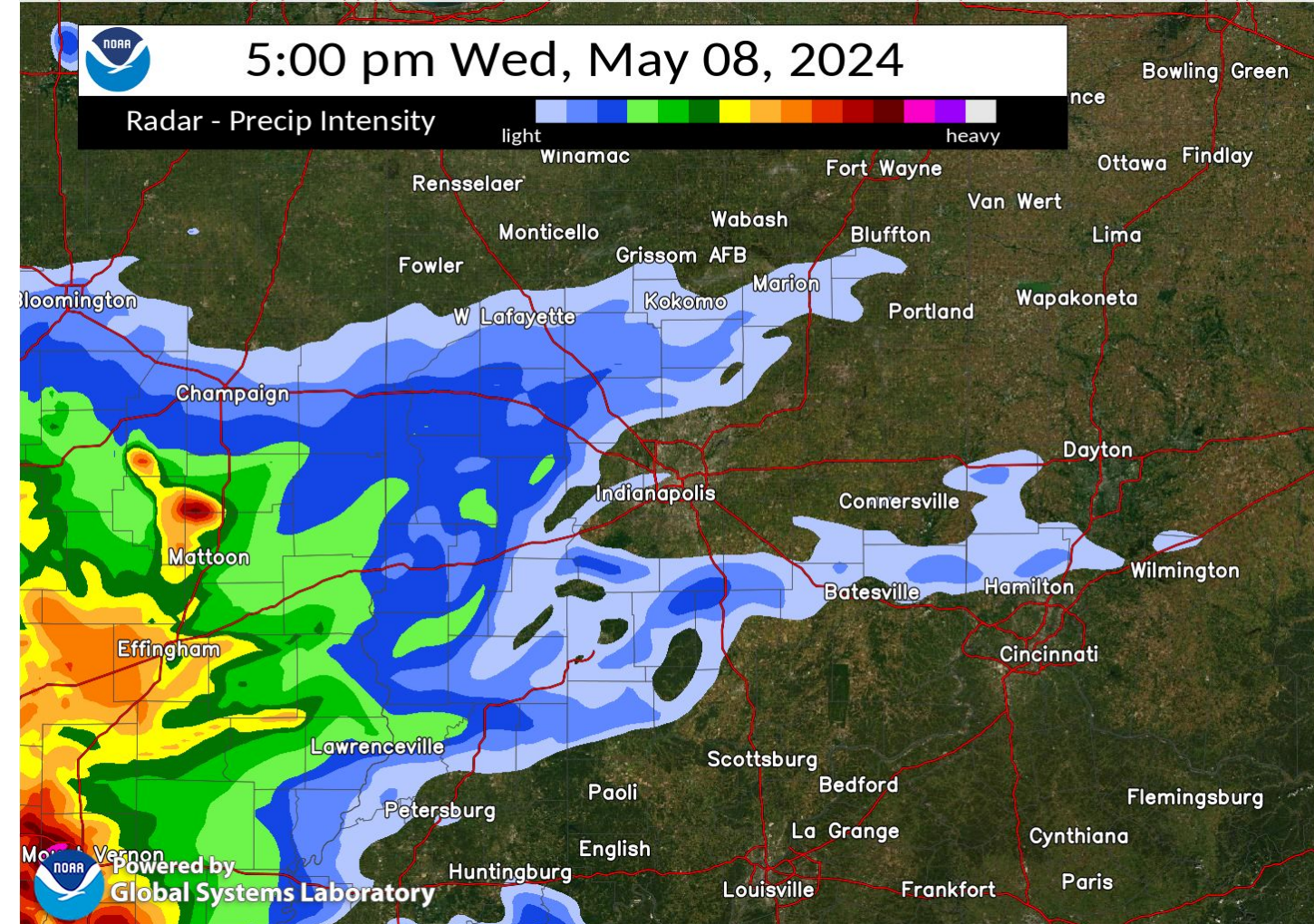
May 8, 2024
10:15 AM

These are model simulations showing a potential solution, not a specific radar forecast

FORECAST : Radar at 5 PM Wed

5:00 pm Wed, May 08, 2024

Radar - Precip Intensity




- Thunderstorms develop in southern and eastern IL

FORECAST : Radar at 8pm Wed

8:00 pm Wed, May 08, 2024

Radar - Precip Intensity



- Squall Line type thunderstorms pushing across Mainly southern Central Indiana
- Main Threats: Damaging winds, Large Hail, Heavy Rain



Severe Weather Hazards Today

May 8, 2024
10:15 AM

Lowered Overall Tornado Threat for Today; Primary Threat of Hail and Damaging Wind

Timing for Hazards

**Most Likely
Time Frame: 4-10pm**

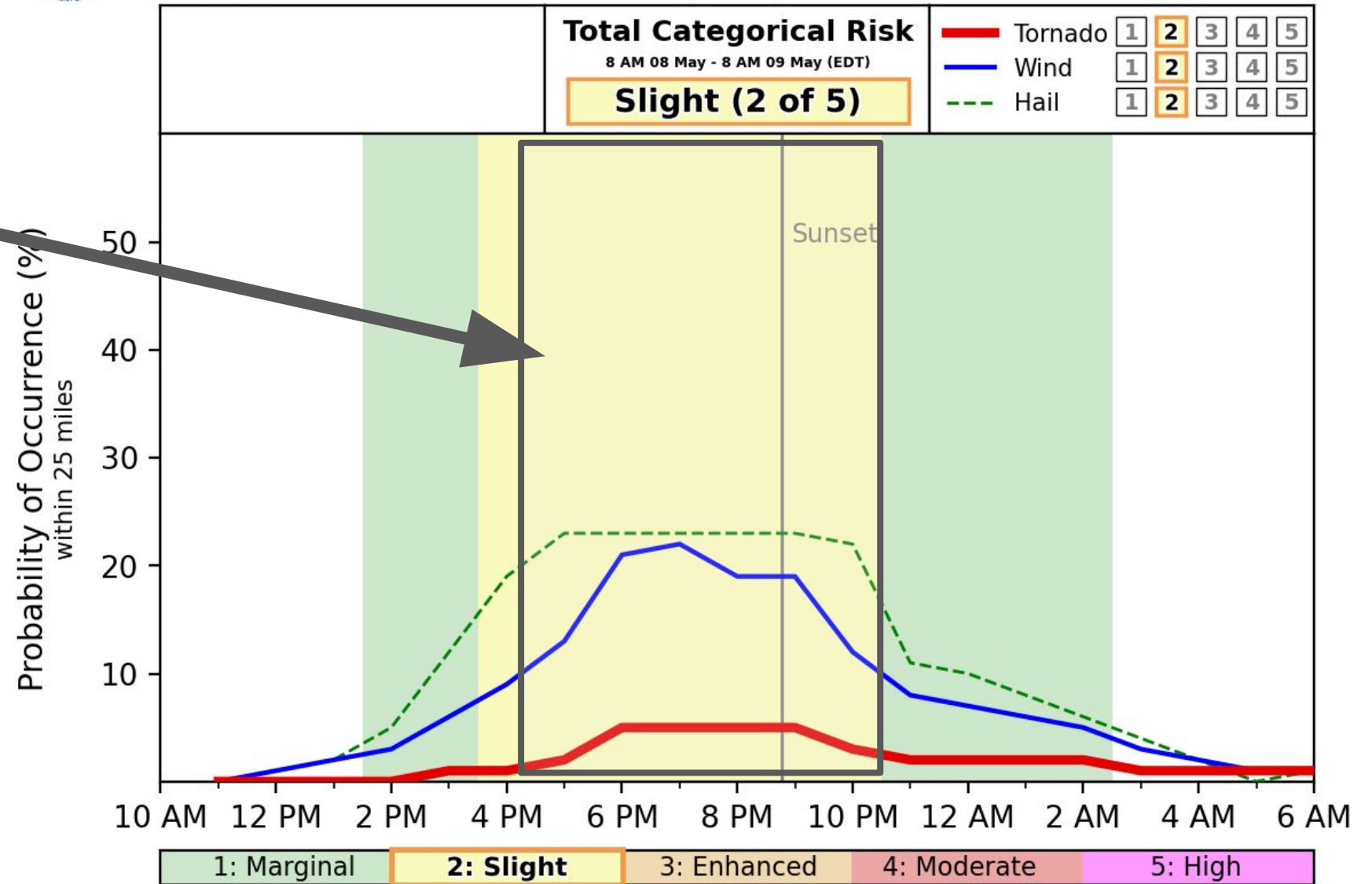
Hazard Details:


- Multi cellular clusters and lines with a few supercells are expected to develop late this afternoon into the evening.
- Primary threat is hail and damaging wind, especially within left deviating cells. Although the tornado threat has lowered, an isolated threat still remains



08 May 2024 Severe Weather Outlook Bloomington, Indiana

Created: 8:55 AM





Heavy Rain Threat Today

May 8, 2024
10:15 AM

HIGHEST LOCAL RISK

2

WHAT THIS MEANS:
At Least 15% Chance of Rapid Onset Flooding

TIMING

Most Likely Time Frame
6pm-2am

PRIMARY WATER RELATED THREATS



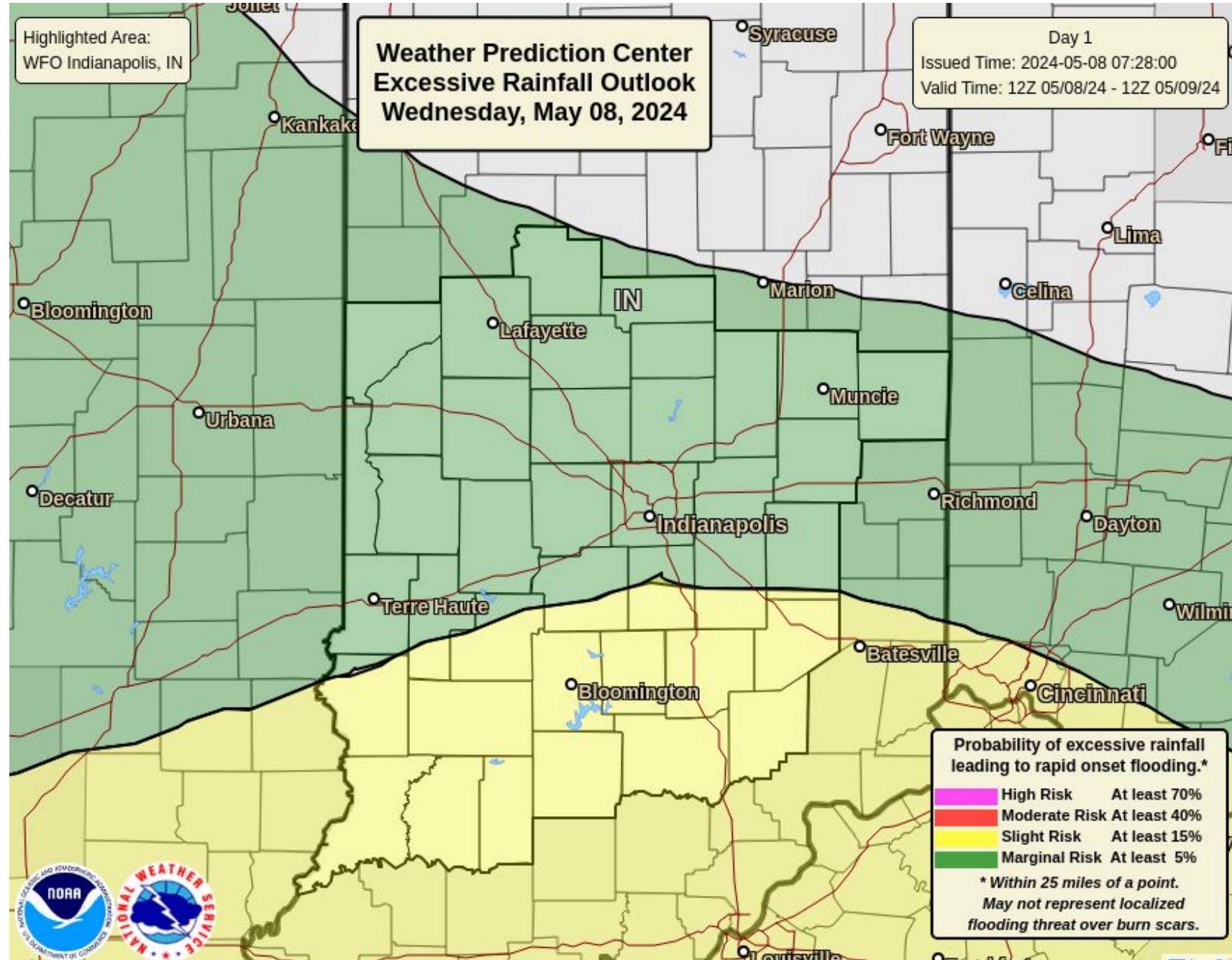
HEAVY RAIN



URBAN-STREET FLOODING

What To Expect

- Main focus is south of I-70 and closer to the IN-KY border for the greatest threat of heavy rain, especially in areas that received elevated rainfall totals on Tuesday.



Thunderstorms can escalate quickly.

Clear skies can quickly turn dark and ominous, whether due to pop-up thunderstorms or squall lines. Be prepared!



Set up a way to get weather warnings on your phone



When alerted to a storm, get inside a sturdy building immediately



Stay away from windows once indoors



If a building isn't nearby, get inside a vehicle



weather.gov

